

COUNTY OF POLK

PRECINCT NO. 1

**ANNUAL ROAD REPORT**


1. Condition of each road, culvert, and bridge in the precinct and the primary cause of any road, culvert and/or bridge degradation (additional pages, as needed):  
Most roads are in good to fair condition year round, but the following list of roads needs work due to heavy truck traffic. See attached list.
2. Amount of money necessary for maintenance of the precinct roads during the next fiscal year:  
\$2,000,000.00
3. Number of traffic control devices in the precinct defaced or torn down: 10 to 15
4. Any new road that should be opened in the precinct: No
5. Any bridges, culverts, or other improvements necessary to replace the precinct roads in good conditions, and the probable cost of the improvements: About 50 % of the culvert needs replacing, due to age. The old State Highway Bridge on Old Highway 35 South needs to be replaced. The cost to replace culverts and bridge would be approximately \$600,000.00

Submitted by the undersigned on this 18 day of June.

Robertson

Commissioner, Precinct #1

Subscribed and sworn to, before me, the undersigned authority, this 18 day of June, 2021



Becky Marsh  
Notary Public

Becky Marsh  
My commission expires: 4/22/2023

*Pursuant to Texas Transportation Code, Section 251.005(c), this report shall be filed in minutes of the Commissioners Court in the ninth month of the County's fiscal year (June) and submitted to grand jury with a copy of any road work contracts for past year.*

Annual Road Report  
Precinct 1 Road and Bridge

22-June 21							Page 1
County Road	Road Condition rank on a scale of 1-5: 1= poor 5= Excellent	Cause of Degradation	Number of culverts needing repair or replacement	Bridges in need of repair or replacement	Control Devices (signs, lights) needing repair or replacement	New roads needed for opening	Cost of improvements identified in Report for Specific Road
BAY HAVEN	3	HEAVY TRUCK TRAFFIC	5	0	2	NONE	\$50,000.00
BAYSIDE	3	HEAVY TRUCK TRAFFIC	3	0	2	NONE	\$50,000.00
DREWS LANDING	3	HEAVY TRUCK TRAFFIC	4	0	3	NONE	\$108,000.00
DRIFTWOOD	3	HEAVY TRUCK TRAFFIC	4	0	3	NONE	\$59,000.00
GIBSON RD	1	HEAVY TRUCK TRAFFIC	3	0	2	NONE	\$174,000.00
INDIAN HILLS BLVD	3	HEAVY TRUCK TRAFFIC	6	0	5	NONE	\$182,000.00
KATE LOWE	3	HEAVY TRUCK TRAFFIC	5	0	3	NONE	\$357,000.00
LITTLE JOHN	3	HEAVY TRUCK TRAFFIC	5	0	2	NONE	\$41,000.00
LONGHORN VALLEY DR	3	HEAVY TRUCK TRAFFIC	5	0	3	NONE	\$64,000.00
MANGUM RD	3	HEAVY TRUCK TRAFFIC	6	0	5	NONE	\$520,000.00
MEADOW LARK LN	3	HEAVY TRUCK TRAFFIC	5	0	2	NONE	\$31,000.00
OLD HIGHWAY 35 S	1	HEAVY TRUCK TRAFFIC	6	1	3	NONE	\$675,000.00
SUMMITT DR	3	HEAVY TRUCK TRAFFIC	4	0	2	NONE	\$42,000.00

COUNTY OF Polk

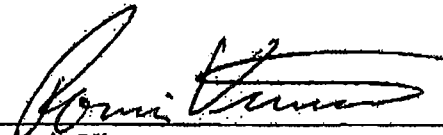
§  
§  
§

PRECINCT NO. 2

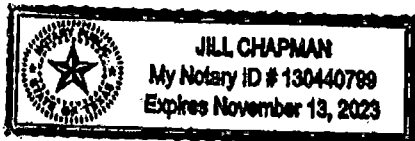
**ANNUAL ROAD REPORT**


1. Condition of each road, culvert, and bridge in the precinct and the primary cause of any road, culvert and/or bridge degradation (attach additional pages, as needed): All roads are in passable condition, some needing work due to heavy traffic exceeding the capacity of the roads. Roads in the affected tornado area all need work.
2. Amount of money necessary for maintenance of the precinct roads during the next fiscal year: \$1,371,000.00
3. Number of traffic control devices in the precinct defaced or torn down: 220+ due to tornado.
4. Any new road that should be opened in the precinct: Yes
5. Any bridges, culverts, or other improvements necessary to place the precinct roads in good condition, and the probable cost of the improvements: \$3,000,000.00 +

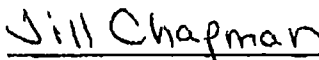
Submitted by the undersigned on this 1st day of June, 2021

  
 \_\_\_\_\_  
 Ronnie Vincent  
 Commissioner, Precinct 2

Subscribed and sworn to, before me, the undersigned authority, this 1 day of June 2021.



  
 \_\_\_\_\_  
 Notary Public

  
 \_\_\_\_\_  
 My commission expires: 11-13-2023

*Pursuant to Texas Transportation Code, Section 251.005(c), this report shall be filed in minutes of the Commissioners Court in the ninth month of the County's fiscal year (June) and submitted to grand jury with a copy of any road work contracts for past year*

PRECINCT ROAD MILEAGE  
COUNTY ROADS TRUE/FALSE  
2021

NO.	STREET	PCT	COUNTY ROAD T/F	RANGE LOW	RANGE HIGH	MILEAGE
1	AIR ST	2	T	100	245	0.14924
2	ALABAMA PT	2	T	100	571	0.47607
3	ALSTON CREEK LN	2	T	100	281	0.16855
4	ANNA DR	2	T	100	647	0.54410
5	ANTIOCH CHURCH RD	2	T	100	255	0.15577
6	ARCENEAUX	2	T	100	481	0.38239
7	ARROWHEAD DR	2	T	140	489	0.34350
8	ASH	2	T	100	151	0.05314
9	ASH VLY	2	T	100	183	0.09648
10	BANDY DR	2	T	100	317	0.21603
11	BARRY DR	2	T	100	321	0.20077
12	BASS ST	2	T	100	419	0.32041
13	BEAMON DR	2	T	100	169	0.06469
14	BEAR HILL DR	2	T	100	213	0.11002
15	BEAVER BND	2	T	100	205	0.10735
16	BELLADONNA DR	2	T	100	347	0.24645
17	BENTWOOD BND	2	T	100	943	0.83579
18	BERRY CIR	2	T	100	133	0.03997
19	BESSIE DAVIS RD	2	T	100	237	0.11409
20	BIG LAKE DR	2	T	100	845	0.71955
21	BILLY JACK LN	2	T	100	359	0.24171
22	BIRCH DR	2	T	100	469	0.37013
23	BLACKBERRY ST	2	T	100	485	0.38202
24	BLUE FIN ST	2	T	100	241	0.13725
25	BLUE XX E	2	T	100	265	0.16436
26	BLUE XX W	2	T	100	363	0.26418
27	BLUEBERRY ST	2	T	100	259	0.15556
28	BLUEBIRD LN	2	T	100	555	0.45569
29	BOLTON WAY W	2	T	100	527	0.43488
30	BRANCHWOOD DR	2	T	100	577	0.46735
31	BRIDGECROSSING	2	T	100	231	0.13167
32	BRIDGELANDING	2	T	100	499	0.39874
33	BRIDGEPOINT	2	T	100	195	0.09673
34	BRIDGEVIEW DR	2	T	100	791	0.68979
35	BRIDGEWAY	2	T	100	207	0.10588
36	BROWN LN	2	T	100	215	0.11253
37	BROWN WOLF TRL	2	T	100	395	0.29374
38	BUCKEYE	2	T	100	259	0.15203
39	BURRIS DR	2	T	100	581	0.47645
40	BUSH ST	2	T	100	239	0.12579
41	C M HARDY	2	T	100	2235	2.17069
42	CANEY CREEK DR	2	T	100	835	0.72917

PRECINCT ROAD MILEAGE  
COUNTY ROADS TRUE/FALSE  
2021

NO.	STREET	PCT	COUNTY ROAD T/F	RANGE		MILEAGE
				LOW	HIGH	
43	CAPTAINS LN	2	T	100	469	0.36373
44	CARTERS DR	2	T	100	481	0.38263
45	CATFISH HOLE RD	2	T	100	187	0.07889
46	CATHY PATH	2	T	100	183	0.08347
47	CEDAR	2	T	100	213	0.11263
48	CEDAR GRV	2	T	100	637	0.55315
49	CEDAR RDG	2	T	100	367	0.27073
50	CEDAR VALLEY RD	2	T	100	543	0.42811
51	CHAIN RD	2	T	100	1231	1.13886
52	CHINA BERRY ST	2	T	100	503	0.39588
53	CHRIS BRENT DR	2	T	100	685	0.62291
54	CIRCLE DR	2	T	100	393	0.28489
55	CLOWER AVE	2	T	100	323	0.22193
56	COLITA LOOP	2	T	100	4049	3.94211
57	CONNIE ST	2	T	100	341	0.23551
58	COPPER CV	2	T	100	285	0.18311
59	CORRISVILLE CEMETERY RD	2	T	100	357	0.25519
60	COTTONWOOD	2	T	100	249	0.14107
61	COTTONWOOD N	2	T	100	133	0.03283
62	COUNTY LN	2	T	100	459	0.36274
63	COWAY RD	2	T	100	631	0.52486
64	CREEK BEND DR	2	T	100	515	0.41903
65	CREEK DR	2	T	100	467	0.36045
66	CREEKLAKE DR	2	T	100	447	0.35791
67	CREEKSIDE DR	2	T	100	637	0.52980
68	CREST LN	2	T	100	341	0.24977
69	CUMMINGS RD	2	T	100	239	0.14130
70	DANCING FLAME	2	T	100	523	0.41971
71	DEBBIE VILLAGE II	2	T	100	265	0.16059
72	DEER RIDGE DR	2	T	100	809	0.70974
73	DEER TRAIL LN	2	T	100	331	0.23896
74	DELAFOSSA CEMETERY RD	2	T	100	1871	1.75193
75	DESHOTEL AVE	2	T	100	175	0.07360
76	DICKENS LANDING DR	2	T	100	563	0.45994
77	DICKENS OAKS W	2	T	100	341	0.24265
78	DOGWOOD	2	T	100	523	0.41649
79	DON REILY DRAG	2	T	100	671	0.57754
80	DONNIS DR	2	T	100	201	0.06958
81	DOUG ANDRESS LN	2	T	100	511	0.43565
82	DOUGLAS NUGENT RD	2	T	100	727	0.64650
83	DOUSAY	2	T	100	189	0.10374
84	E HICKORY CV	2	T	100	227	0.12427

PRECINCT ROAD MILEAGE  
COUNTY ROADS TRUE/FALSE  
2021

NO.	STREET	PCT	COUNTY ROAD T/F	RANGE LOW	RANGE HIGH	MILEAGE
85	E IKE TURNER	2	T	100	199	0.09690
86	E LUMBERMANS RD	2	T	100	525	0.42726
87	E MOONLIGHT DR	2	T	100	103	0.00433
88	E OAK LEE DR	2	T	100	257	0.15312
89	E REEL & RIFLE	2	T	100	439	0.32477
90	E SUNSET DR	2	T	100	121	0.01890
91	E WALNUT	2	T	100	245	0.14906
92	EAGLE BLF	2	T	100	251	0.14513
93	EAGLE LN	2	T	100	497	0.40369
94	EASTEPP RD	2	T	100	927	0.84150
95	EASTGATE PARK	2	T	100	455	0.35062
96	EASTVIEW CT	2	T	100	153	0.05329
97	ECHO HILLS LN	2	T	100	283	0.18808
98	EDGEWOOD	2	T	100	475	0.38092
99	EGRETT ST	2	T	100	151	0.05605
100	EMERALD LN	2	T	100	545	0.43050
101	ENYART DR	2	T	100	239	0.14007
102	EVA AVE	2	T	100	217	0.11782
103	EVERGREEN HBR	2	T	100	145	0.04165
104	FALCON RIDGE LN	2	T	100	259	0.15882
105	FAWN DR	2	T	100	331	0.22291
106	FERN	2	T	100	247	0.14747
107	FLORES RD	2	T	100	403	0.29854
108	FLOYDENE ST	2	T	100	371	0.27222
109	FOREST DR	2	T	100	435	0.34156
110	FOREST HILLS DR	2	T	100	559	0.46124
111	FOREST HILLS LOOP	2	T	100	1597	1.49156
112	FOX LN	2	T	100	381	0.27948
113	FOX RUN	2	T	100	185	0.08398
114	FRAGA RD	2	T	100	349	0.25041
115	FRASHER AVE	2	T	100	323	0.22176
116	FRONTIER DR	2	T	100	809	0.70713
117	GARDEN VILLAS DR	2	T	100	301	0.20778
118	GARY DON DR	2	T	100	323	0.21236
119	GARY DR	2	T	100	149	0.04922
120	GEORGIA WAY	2	T	100	245	0.13178
121	GILCHRIST RD	2	T	100	323	0.22244
122	GLADE	2	T	100	223	0.12102
123	HACKBERRY DR	2	T	100	389	0.29730
124	HALBERT BRYANT ST	2	T	100	479	0.38122
125	HAMILTON RD	2	T	100	285	0.19239
126	HAMMERBILL ST	2	T	330	469	0.14332

PRECINCT ROAD MILEAGE  
COUNTY ROADS TRUE/FALSE  
2021

NO.	STREET	PCT	COUNTY ROAD T/F	RANGE		MILEAGE
				LOW	HIGH	
127	HANSON RD	2	T	100	1141	1.04760
128	HARBOR DR	2	T	100	565	0.46389
129	HARBORLIGHT DR	2	T	100	299	0.20673
130	HARDEN RD	2	T	100	483	0.38013
131	HARRELL RD	2	T	100	293	0.19559
132	HEBERT ST	2	T	100	231	0.13292
133	HECKLERS RD	2	T	100	597	0.48717
134	HENSLEY DR	2	T	100	501	0.39343
135	HICKORY RDG	2	T	100	487	0.38232
136	HICKORY VLY	2	T	100	263	0.16188
137	HIDDEN VALLEY RD	2	T	100	1333	1.23543
138	HIDEAWAY DR	2	T	100	701	0.58900
139	HILLTOP	2	T	100	141	0.03722
140	HODGE BOTTOM RD	2	T	100	2571	2.46455
141	HOLLIMAN DR	2	T	100	355	0.25694
142	HOLLY BERRY ST	2	T	100	207	0.11501
143	HOLLY CRST	2	T	100	319	0.23649
144	HOLLY POND	2	T	100	199	0.09817
145	HOLLY THROW CIR	2	T	100	187	0.09746
146	HORACE BONDS RD	2	T	100	1641	1.51807
147	HOWARD ST	2	T	100	257	0.15799
148	HUBERT LN	2	T	100	487	0.37520
149	HUMMINGBIRD ESTATE LN	2	T	100	435	0.33448
150	HUNTER RD	2	T	100	777	0.65724
151	IDLEWILDE DR	2	T	100	545	0.45237
152	INWOOD DR	2	T	100	277	0.18180
153	ISLAND DR	2	T	100	417	0.31243
154	JACK SPROTT RD	2	T	100	435	0.33479
155	JACK WHITE RD	2	T	100	849	0.74516
156	JAMES ST	2	T	100	289	0.18818
157	JANAN ST	2	T	100	223	0.11567
158	JEWELL COLEMAN RD	2	T	100	549	0.43269
159	JOHN HENSLEY RD	2	T	100	513	0.42106
160	JOHN HODGES RD	2	T	100	279	0.17124
161	JOHNSON DR	2	T	100	477	0.38255
162	JONES VILLAGE ST	2	T	100	169	0.07041
163	JUSTINE AVE	2	T	100	311	0.20692
164	KICKAPOO CRK	2	T	374	485	0.11930
165	KICKAPOO DR	2	T	100	437	0.33694
166	KINGS VILLAGE RD	2	T	100	615	0.51932
167	KNOLLWOOD CRK	2	T	100	473	0.38264
168	KNUFF RD	2	T	100	391	0.30536

PRECINCT ROAD MILEAGE  
COUNTY ROADS TRUE/FALSE  
2021

NO.	STREET	PCT	COUNTY ROAD T/F	RANGE LOW	RANGE HIGH	MILEAGE
169	KRISTOFF AVE	2	T	100	319	0.21884
170	KYLE ST	2	T	100	153	0.05279
171	L K WALKER	2	T	100	499	0.39904
172	LAFOUR	2	T	100	183	0.09154
173	LAKE DR	2	T	100	375	0.27442
174	LAKE LIVINGSTON BLVD	2	T	100	813	0.71632
175	LAKEFRONT DR	2	T	100	719	0.60753
176	LAKEVIEW DR	2	T	100	445	0.33375
177	LAKEVIEW HBR	2	T	100	765	0.64565
178	LAKEVIEW HILLS LN	2	T	100	255	0.14717
179	LAKEVIEW LN	2	T	100	485	0.38504
180	LAMPKIN RD	2	T	100	237	0.13673
181	LARRY HENSLEY RD	2	T	100	575	0.47862
182	LAUREL	2	T	100	305	0.21122
183	LAUREL CV W	2	T	100	517	0.41383
184	LAZY HOLLOW LN	2	T	100	295	0.20273
185	LEE E	2	T	100	209	0.09328
186	LEES VILLAGE RD	2	T	100	181	0.08359
187	LERO LN	2	T	100	263	0.17271
188	LEWIS CHILDRESS RD	2	T	100	429	0.31572
189	LEWIS STANFORD DR	2	T	100	309	0.20646
190	LEWIS VILLAGE RD	2	T	100	317	0.21513
191	LINCOLN AVE	2	T	100	887	0.74772
192	LINDA LN	2	T	100	409	0.29925
193	LINGER LN	2	T	100	383	0.28503
194	LITTLE DOVE	2	T	100	369	0.26460
195	LONESOME PNE	2	T	100	291	0.20371
196	LONG DR	2	T	100	349	0.24142
197	LONG KING	2	T	100	313	0.21112
198	LONGPOINT DR	2	T	100	273	0.18041
199	LOOP DR	2	T	100	483	0.37121
200	LUCKY 13 LN	2	T	100	291	0.22831
201	LUMBERMANS RD	2	T	100	881	0.77574
202	LUSCO LN	2	T	100	211	0.10828
203	MAGNOLIA CEMETERY RD	2	T	100	493	0.37674
204	MAGNOLIA CRK	2	T	100	389	0.28690
205	MAPLE CV	2	T	100	223	0.11948
206	MARQUIS LN	2	T	100	473	0.37490
207	MATTIE GAIL	2	T	100	251	0.15314
208	MAY DR	2	T	100	1467	1.36800
209	MAY ST	2	T	100	187	0.08787
210	MAYANO ST	2	T	100	247	0.15849



PRECINCT ROAD MILEAGE  
COUNTY ROADS TRUE/FALSE  
2021

NO.	STREET	PCT	COUNTY ROAD T/F	RANGE		MILEAGE
				LOW	HIGH	
211	MAYHAW	2	T	100	243	0.13988
212	MCBRIDE DR	2	T	100	417	0.35250
213	MCCARTY DR	2	T	100	317	0.21664
214	MCKEY DR	2	T	100	165	0.07405
215	MEYERS ST	2	T	100	219	0.10558
216	MIMOSA	2	T	100	219	0.11952
217	MISTLETOE	2	T	100	321	0.21973
218	MOCKINGBIRD HLS	2	T	100	715	0.61210
219	MOUSE BROWN RD	2	T	100	527	0.42929
220	MULBERRY	2	T	100	295	0.19573
221	MULBERRY CV	2	T	100	417	0.31798
222	MYRTLE LN	2	T	100	175	0.07060
223	N MOONLIGHT DR	2	T	100	159	0.05665
224	N OAK LEE DR	2	T	100	265	0.15713
225	N REEL & RIFLE	2	T	100	251	0.13307
226	N SUNSET DR	2	T	100	227	0.12376
227	NELSON RD	2	T	100	641	0.52841
228	NORTH RIDGE PARK	2	T	100	387	0.28775
229	NORTHWOOD PARK	2	T	116	489	0.37319
230	OAK RIDGE LN	2	T	100	359	0.25514
231	OAK VLY	2	T	100	267	0.16978
232	OLD GROVETON RD N	2	T	100	1697	1.67927
233	OLD GROVETON RD S	2	T	280	739	0.30686
234	OLD HIGHWAY 356	2	T	100	577	0.47787
235	OLIVER ST	2	T	100	127	0.02455
236	ONALASKA LOOP	2	T	100	873	1.18748
237	ONALASKA N	2	T	100	305	0.20733
238	ORVIN DR	2	T	100	251	0.14926
239	OVERCUP	2	T	100	285	0.18373
240	PARK AVE	2	T	100	375	0.26688
241	PARKS BLVD	2	T	100	157	0.05786
242	PARKVIEW DR	2	T	292	717	0.42838
243	PEACOCK RUN	2	T	100	479	0.37669
244	PELICAN	2	T	100	189	0.07871
245	PENWAUGH MARINA	2	T	100	421	0.31714
246	PERKINS RANCH RD	2	T	100	1497	1.38512
247	PHILLIPS RD	2	T	566	681	0.12619
248	PINCKARD RD	2	T	100	849	0.74011
249	PINE CONE	2	T	100	181	0.07880
250	PINE HARBOR DR	2	T	100	515	0.40493
251	PINE LN	2	T	100	457	0.35981
252	PINE NEEDLE ST	2	T	100	231	0.12962

PRECINCT ROAD MILEAGE  
COUNTY ROADS TRUE/FALSE

2021

NO.	STREET	PCT	COUNTY ROAD T/F	RANGE		MILEAGE
				LOW	HIGH	
253	PINE RDG	2	T	100	197	0.08740
254	PINE RIDGE DR	2	T	100	699	0.60726
255	PINE TALLOW ST	2	T	100	143	0.04713
256	PINE VALLEY DR	2	T	100	277	0.19262
257	PINE WOOD DR	2	T	100	487	0.38793
258	PLACKER RD	2	T	100	285	0.18515
259	POINT BREEZE DR	2	T	100	291	0.18660
260	POINT DR	2	T	100	161	0.06932
261	PONDEROSA DR	2	T	100	679	0.57088
262	POPULAR ST	2	T	100	379	0.26903
263	POST OAK CV	2	T	100	441	0.33874
264	POWELL LN	2	T	100	541	0.43151
265	PRESCOTT	2	T	100	259	0.15610
266	PRESTON AVE	2	T	100	219	0.09913
267	PRIDGEN RD	2	T	100	1527	1.41879
268	RACCOON TRL	2	T	100	167	0.06061
269	RAE ANN BLVD	2	T	100	479	0.38049
270	RAIN DANCE	2	T	100	271	0.16267
271	RALPH LN	2	T	100	173	0.07394
272	RALS DR	2	T	100	807	0.70186
273	RAY MARSH RD	2	T	100	1811	1.70820
274	READ OAK	2	T	100	263	0.16306
275	REATA RANCH RD	2	T	100	559	0.42616
276	RED BUD LN	2	T	100	391	0.29184
277	RED HAW	2	T	100	151	0.03735
278	RED LOWE RD	2	T	100	2187	2.06633
279	REDBIRD EST DR	2	T	100	153	0.04922
280	REDBUD RDG	2	T	250	639	0.39080
281	REEL & RIFLE	2	T	100	605	0.50095
282	RHODES WAY	2	T	100	245	0.14445
283	RICKY RD	2	T	100	249	0.14595
284	RIDGE CT	2	T	100	151	0.04471
285	RILEY RD	2	T	100	417	0.32214
286	RIO VIS	2	T	100	703	0.60591
287	ROBBIE RD	2	T	100	355	0.25342
288	ROBBINS AVE	2	T	100	197	0.09746
289	ROBIN DAWN	2	T	100	295	0.19448
290	ROBINSON TRACT	2	T	100	841	0.73375
291	ROCKY CREEK RD	2	T	100	4675	6.44044
292	RODGERS ST	2	T	100	221	0.12315
293	ROSE VILLAGE LN	2	T	100	215	0.12065
294	S CIRCLE DR	2	T	100	529	0.41847

PRECINCT ROAD MILEAGE  
COUNTY ROADS TRUE/FALSE  
2021

NO.	STREET	PCT	COUNTY ROAD T/F	RANGE		MILEAGE
				LOW	HIGH	
295	S OAK LEE DR	2	T	100	415	0.31133
296	SAMBO LN	2	T	100	409	0.30883
297	SANDY LN	2	T	100	395	0.29444
298	SANDY RIDGE DR	2	T	100	677	0.57564
299	SANDY SHRS	2	T	100	347	0.23616
300	SANDYDALE LN	2	T	100	2285	2.18607
301	SASSAFRAS	2	T	100	201	0.10171
302	SAYRAH LN	2	T	100	281	0.18122
303	SCOTTS RD	2	T	100	171	0.07096
304	SEA GULL DR	2	T	100	177	0.07724
305	SEAGULL LN	2	T	100	419	0.31351
306	SHADE RD	2	T	100	439	0.34140
307	SHADY CV	2	T	100	139	0.03495
308	SHADY DR	2	T	100	225	0.11970
309	SHADY RIDGE DR	2	T	100	223	0.11667
310	SHELLY ST	2	T	100	205	0.09534
311	SHORT DR	2	T	100	407	0.31063
312	SONNYS LN	2	T	100	315	0.21310
313	SOUTHCREEK PARK	2	T	100	645	0.54538
314	SOUTHCREST CT	2	T	100	237	0.12156
315	SPORTSMAN RETREAT RD	2	T	100	1699	1.43317
316	SPRING CREEK LOOP	2	T	100	653	0.54637
317	SPRING CRK	2	T	100	167	0.06560
318	ST ANDREWS CEMETERY RD	2	T	100	285	0.18670
319	STEPHEN ST	2	T	100	203	0.10408
320	STEWART RD	2	T	100	357	0.24316
321	STONE OAK AVE	2	T	100	451	0.35020
322	STONES THROW AVE	2	T	100	491	0.38563
323	STONEWALL E	2	T	100	197	0.10163
324	STONEWALL W	2	T	100	245	0.14720
325	STONEWOOD LN	2	T	100	199	0.09307
326	STRAWBERRY ST	2	T	100	281	0.17501
327	SUGAR FOREST LN	2	T	100	269	0.16147
328	SUMAC	2	T	100	281	0.18533
329	SUNSET DR	2	T	100	379	0.31179
330	SWALLOW ST	2	T	100	197	0.09443
331	SWITCHER ST	2	T	100	185	0.08775
332	SYKES RD	2	T	100	189	0.08389
333	TALLOW ST	2	T	100	849	0.73423
334	TEMPE DR	2	T	100	247	0.15067
335	TIMBERLINE DR	2	T	100	617	0.52142
336	TINDIAL AVE	2	T	100	157	0.05847

PRECINCT ROAD MILEAGE  
COUNTY ROADS TRUE/FALSE  
2021

NO.	STREET	PCT	COUNTY ROAD T/F	RANGE		MILEAGE
				LOW	HIGH	
337	TOWN & COUNTRY	2	T	100	661	0.57155
338	TRAVIS AVE	2	T	100	277	0.17920
339	TREE HARBOR DR	2	T	100	629	0.51945
340	TRIPLE CREEK LOOP	2	T	100	3127	3.02989
341	TWIN HARBORS DR	2	T	100	293	0.18631
342	TYLER VILLAGE ST	2	T	100	251	0.15310
343	UVALDE	2	T	100	143	0.03855
344	VALLEYVIEW DR	2	T	100	559	0.45362
345	VINCE DR	2	T	100	271	0.16379
346	VIOLA DR	2	T	100	211	0.10786
347	VIRGINIA LN	2	T	100	391	0.29350
348	VIVIAN RD	2	T	100	237	0.12445
349	W OAK LEE DR	2	T	100	281	0.17817
350	W REEL & RIFLE	2	T	100	341	0.23546
351	WALDING RD	2	T	100	1379	1.32440
352	WELLS LANDING RD	2	T	100	2541	2.41023
353	WESTRIDGE PARK	2	T	100	1039	0.75705
354	WHISPERWOOD DR	2	T	100	907	0.79635
355	WHITE BASS LN	2	T	100	505	0.40790
356	WHITE FOREST LN	2	T	100	191	0.09675
357	WHITE HERON DR	2	T	100	273	0.16003
358	WHITE OAK	2	T	100	365	0.25854
359	WHITE OAK CV	2	T	100	433	0.33141
360	WHITE OAK HLS	2	T	100	331	0.23298
361	WHITESIDE DR	2	T	100	243	0.13823
362	WILD PLUM	2	T	100	211	0.11101
363	WILDWOOD DR	2	T	100	569	0.46459
364	WILLIAM MONTGOMERY RD	2	T	100	533	0.44441
365	WILLOW CREST CIR	2	T	100	525	0.40764
366	WILLOWICK LN	2	T	100	233	0.13666
367	WILSON RD	2	T	100	327	0.21122
368	WIMBERLY DR	2	T	100	645	0.54952
369	WINCHESTER	2	T	100	563	0.46673
370	WOBBLY BOBBLY TRAM	2	T	100	1485	1.37163
371	WOODWAY ACRES	2	T	100	425	0.32382
372	WRIGHT CEMETERY RD	2	T	100	907	0.75410
373	YARBOROUGH LOOP	2	T	100	2033	1.93581
374	YAUPON COVE DR	2	T	100	1575	1.47980
375	YAUPON CRK	2	T	100	221	0.11901
376	YAUPON HBR	2	T	100	257	0.15714
<b>TOTAL COUNTY ROAD TRUE</b>						<b>145.64290</b>

COUNTY OF Polk §

§

PRECINCT NO. 3 §


### ANNUAL ROAD REPORT

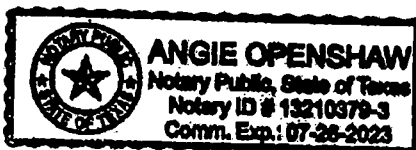
1. Condition of each road, culvert, and bridge in the precinct and the primary cause of any road, culvert and/or bridge degradation (attach additional pages, as needed): Most roads are in passable condition year round, the heavy truck traffic from oil and timber industries coupled with our weather are taking its toll on them.
2. Amount of money necessary for maintenance of the precinct roads during the next fiscal year: \$1,975,100.00
3. Number of traffic control devices in the precinct defaced or torn down: 40-80 per year
4. Any new road that should be opened in the precinct: No
5. Any bridges, culverts, or other improvements necessary to place the precinct roads in good condition, and the probable cost of the improvements: Too many to list.

Submitted by the undersigned on this 21 day of June, 2021

  
\_\_\_\_\_  
Commissioner, Precinct 3

Subscribed and sworn to, before me, the undersigned authority, this 21 day of June, 2021.

  
\_\_\_\_\_  
Notary Public



My commission expires: 7/26/23

*Pursuant to Texas Transportation Code, Section 251.005(c), this report shall be filed in minutes of the Commissioners Court in the ninth month of the County's fiscal year (June) and submitted to grand jury with a copy of any road work contracts for past year*

Annual Road Report

State of Texas

County of Polk

Road & Bridge Precinct 4

1. Condition of each road, culvert and bridge in the precinct: All roads are in fair to good condition, with the following list of roads needing work due to the degradation of heavy truck traffic. See attached list.
2. Amount of money necessary for maintenance of the precinct roads during the next fiscal year: \$1,950,000.00
3. Number of traffic control devices in the precinct defaced or torn down: 100 signs
4. Any new road that should be opened in the precinct: No
5. Any bridges, culverts or other improvements necessary to place the precinct roads in good condition, and the probable cost of the improvements: See attached list.

Submitted by the undersigned on this 3rd day of June, 2021.



Commissioner, Precinct 4, [Signature]

Subscribed and sworn to, before me, the undersigned authority, this 3rd day of June, 2021.

Notary Public: Kayla Pitts

Printed Name: Kayla Pitts

My commission expires: 9-21-2023



**Annual Road Report  
Precinct 4 Road and Bridge**

3-Jun-21							Page 1
County Road	Road Condition rank on a scale of 1-5: 1= poor 5= Excellent	Cause of degradation	Number of culverts needing repair or replacement	Bridges in need of repair or replacement	Control Devices(Signs, Lights) needing repair or replacement	New roads needed for opening	Cost of improvements identified in Report for Specific Road
Camp Ruby Road	3	Heavy truck traffic	6	None	0	None	\$570,000.00
Camp Seale	3	Heavy truck traffic	9	None	3	None	\$647,500.00
Midway Central	3	Heavy truck traffic	5	None	3	None	\$280,000.00
Midway Loop East	3	Heavy truck traffic	5	One	3	None	\$272,000.00
Midway Loop West	3	Heavy truck traffic	5	None	5	None	\$388,500.00
Munson Road	3	Heavy truck traffic	3	None	0	None	\$160,000.00
Providence Road	3	Heavy truck traffic	2	None	0	None	\$225,000.00
Menard Chapel Rd	3	Heavy truck traffic	5	None	0	None	\$550,000.00
Rocky Ln				One			\$75,000.00
County Line Road 1st				One			\$150,000.00